Hampshire Water Transfer and Water Recycling Project

Crown Land plans - 2 of 2 documents

VOLUME NUMBER: 2

PLANNING INSPECTORATE SCHEME NUMBER: WA010002

APPLICATION DOCUMENT REFERENCE: 2.5

APFP REGULATION: 5(2)(n)

23 November 2026

Version 1

from Southern Water

Document Control		
Title	Crown Land plans	
Version History		
Version	**Date**	**Status/Reason for Issue**
Version 0	21 May 2026	DCO Submission
Version 1	23 November 2026	Deadline 1



SITE LOCATION

SCALE 1 : 250,000

m10,000 0 10,000m

NOTES

1. COORDINATE SYSTEM: BRITISH NATIONAL GRID, PROJECTION: TRANSVERSE MERCATOR, DATUM: OSGB 1936

REFERENCES

23008223_PLN_LAND_06 SOUTHERN WATER LAND PLAN

APPLICATION DOCUMENT NO: (WA010002)

LEGEND

- ORDER LIMITS
- SHEET EXTENTS
- LAND PLOTS OUTLINE
- SECRETARY OF STATE FOR DEFENCE

SCALE 1 : 2500

m100 0 100m

DATE	ORIG	CHKD	REVD	APPR	REV	STS	REASON FOR ISSUE
18/05/26	---	---	---	---	01	S0	Initial Status

SOUTHERN WATER L MITED 2026. THE CONCEPTS AND INFORMATION CONTAINED IN THIS DOCUMENT ARE THE COPYRIGHT OF SOUTHERN WATER LIMITED. USE OR COPY NG OF THE DOCUMENT N WHOLE OR N PART WITHOUT THE WRITTEN PERMISSION OF SOUTHERN WATER LIMITED CONSTITUTES AN INFR NGEMENT OF COPYRIGHT. SOUTHERN WATER LIMITED DOES NOT WARRANT THAT THIS DOCUMENT IS DEFINITIVE NOR FREE OF ERROR AND DOES NOT ACCEPT LIAB LITY FOR ANY LOSS CAUSED OR ARIS NG FROM RELIANCE UPON NFORMATION PROVIDED HEREIN.

WATER for LIFE from Southern Water

Southern House
Yeoman Road
Worthing
West Sussex
BN13 3NX
telephone (01903) 264444
fax (01903) 691435

PROJECT TITLE

HAMPSHIRE WATER TRANSFER AND WATER RECYCLING PROJECT

DRAWING TITLE

CROWN LAND PLANS
SHEET 6
APFP REGULATION 5(2)(n)

SITE UNIT MNEMONIC	SITE UNIT NO.	MASTER SIZE
		A1
PRN	SCALE	STATUS
710166	1:2500	S3
DM DRAWING NO.		REVISION
23008223_PLN_CROWN_06		01

© Crown copyright and database rights 2026 Ordnance Survey 0100031673





SITE LOCATION

SCALE 1 : 250,000

m10,000 0 10,000m

NOTES

1. COORDINATE SYSTEM: BRITISH NATIONAL GRID, PROJECTION: TRANSVERSE MERCATOR, DATUM: OSGB 1936

REFERENCES

23008223_PLN_LAND_07 SOUTHERN WATER LAND PLAN

APPLICATION DOCUMENT NO: (WA010002)

LEGEND

- ORDER LIMITS
- SHEET EXTENTS
- LAND PLOTS OUTLINE
- SECRETARY OF STATE FOR DEFENCE

SCALE 1 : 2500

m100 0 100m

DATE	ORIG	CHKD	REVD	APPR	REV	STS	REASON FOR ISSUE
18/05/26	---	---	---	---	01	S0	Initial Status

SOUTHERN WATER L MITED 2026. THE CONCEPTS AND INFORMATION CONTAINED IN THIS DOCUMENT ARE THE COPYRIGHT OF SOUTHERN WATER LIMITED. USE OR COPY NG OF THE DOCUMENT N WHOLE OR N PART WITHOUT THE WRITTEN PERMISSION OF SOUTHERN WATER LIMITED CONSTITUTES AN INFR NGEMENT OF COPYRIGHT. SOUTHERN WATER LIMITED DOES NOT WARRANT THAT THIS DOCUMENT IS DEFINITIVE NOR FREE OF ERROR AND DOES NOT ACCEPT L AB L TY FOR ANY LOSS CAUSED OR ARS NG FROM RELANCE UPON NFORMATION PROVIDED HEREIN.

WATER for LIFE
from Southern Water
Southern House
Yeoman Road
Worthing
West Sussex
BN13 3NX
telephone (01903) 264444
fax (01903) 691435

PROJECT TITLE

HAMPSHIRE WATER TRANSFER AND WATER RECYCLING PROJECT

DRAWING TITLE

CROWN LAND PLANS
SHEET 7
APFP REGULATION 5(2)(n)

SITE UNIT MNEMONIC	SITE UNIT NO.	MASTER SIZE
		A1
PRN	SCALE	STATUS
710166	1:2500	S3
DM DRAWING NO.		REVISION
23008223_PLN_CROWN_07		01

© Crown copyright and database rights 2026 Ordnance Survey 0100031673

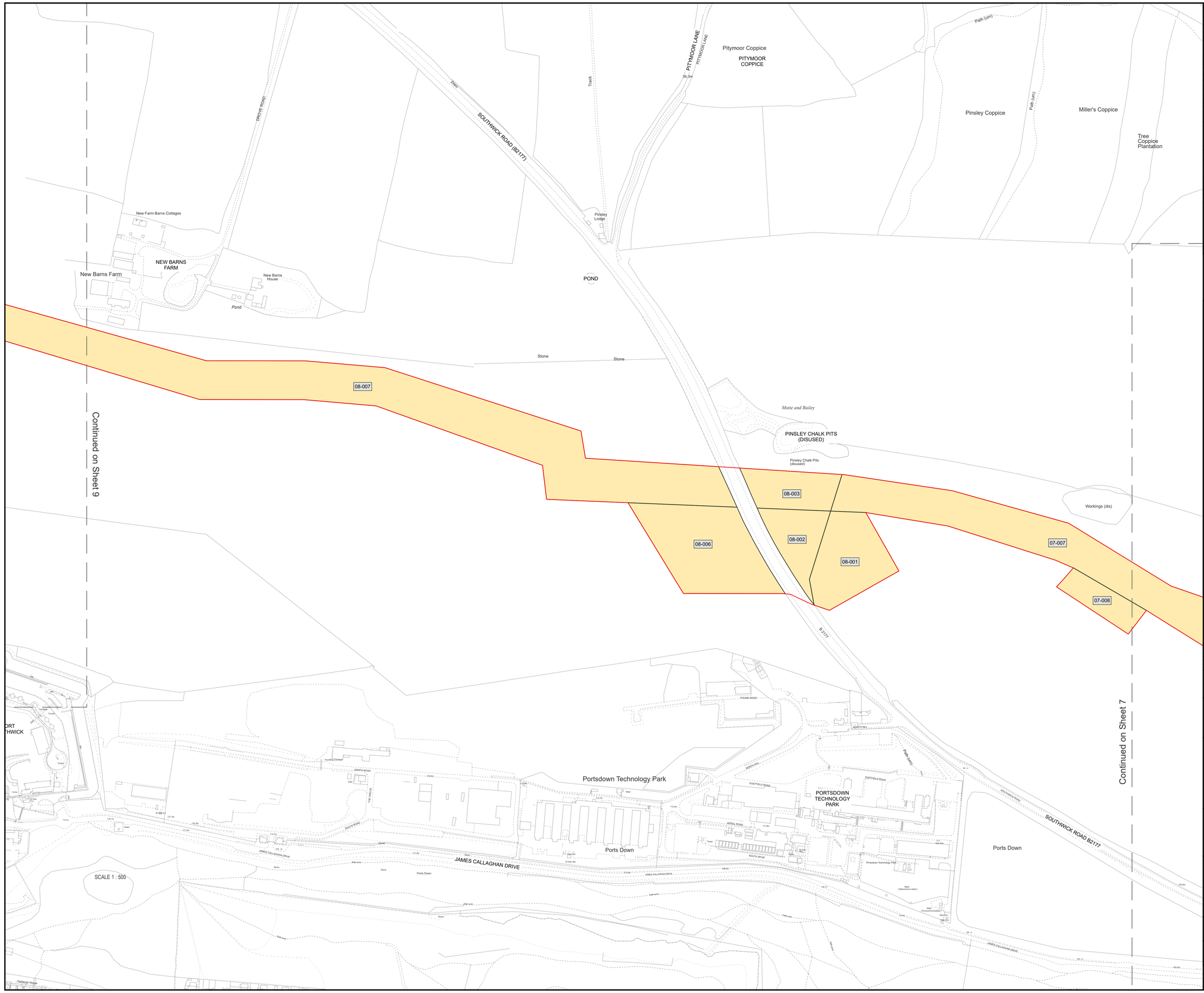



SITE LOCATION

SCALE 1 : 250,000

m10,000 0 10,000m

NOTES

1. COORDINATE SYSTEM: BRITISH NATIONAL GRID, PROJECTION: TRANSVERSE MERCATOR, DATUM: OSGB 1936

REFERENCES

23008223_PLN_LAND_08 SOUTHERN WATER LAND PLAN

APPLICATION DOCUMENT NO: (WA010002)

LEGEND

- ORDER LIMITS
- SHEET EXTENTS
- LAND PLOTS OUTLINE
- SECRETARY OF STATE FOR DEFENCE

SCALE 1 : 2500

m100 0 100m

DATE	ORIG	CHKD	REVD	APPR	REV	STS	REASON FOR ISSUE
18/05/26	---	---	---	---	01	S0	Initial Status

SOUTHERN WATER L MITED 2026. THE CONCEPTS AND INFORMATION CONTAINED IN THIS DOCUMENT ARE THE COPYRIGHT OF SOUTHERN WATER LIMITED. USE OR COPY NG OF THE DOCUMENT N WHOLE OR IN PART WITHOUT THE WRITTEN PERMISSION OF SOUTHERN WATER LIMITED CONSTITUTES AN INFR NGEMENT OF COPYRIGHT. SOUTHERN WATER LIMITED DOES NOT WARRANT THAT THIS DOCUMENT IS DEFINITIVE NOR FREE OF ERROR AND DOES NOT ACCEPT LIAB LITY FOR ANY LOSS CAUSED OR ARIS NG FROM RELIANCE UPON NFORMATION PROVIDED HEREIN.

WATER for LIFE from Southern Water

Southern House
Yeoman Road
Worthing
West Sussex
BN13 3NX
telephone (01903) 264444
fax (01903) 691435

PROJECT TITLE

HAMPSHIRE WATER TRANSFER AND WATER RECYCLING PROJECT

DRAWING TITLE

CROWN LAND PLANS
SHEET 8
APFP REGULATION 5(2)(n)

SITE UNIT MNEMONIC	SITE UNIT NO.	MASTER SIZE
		A1
PRN	SCALE	STATUS
710166	1:2500	S3
DM DRAWING NO.		REVISION
23008223_PLN_CROWN_08		01

© Crown copyright and database rights 2026 Ordnance Survey 0100031673

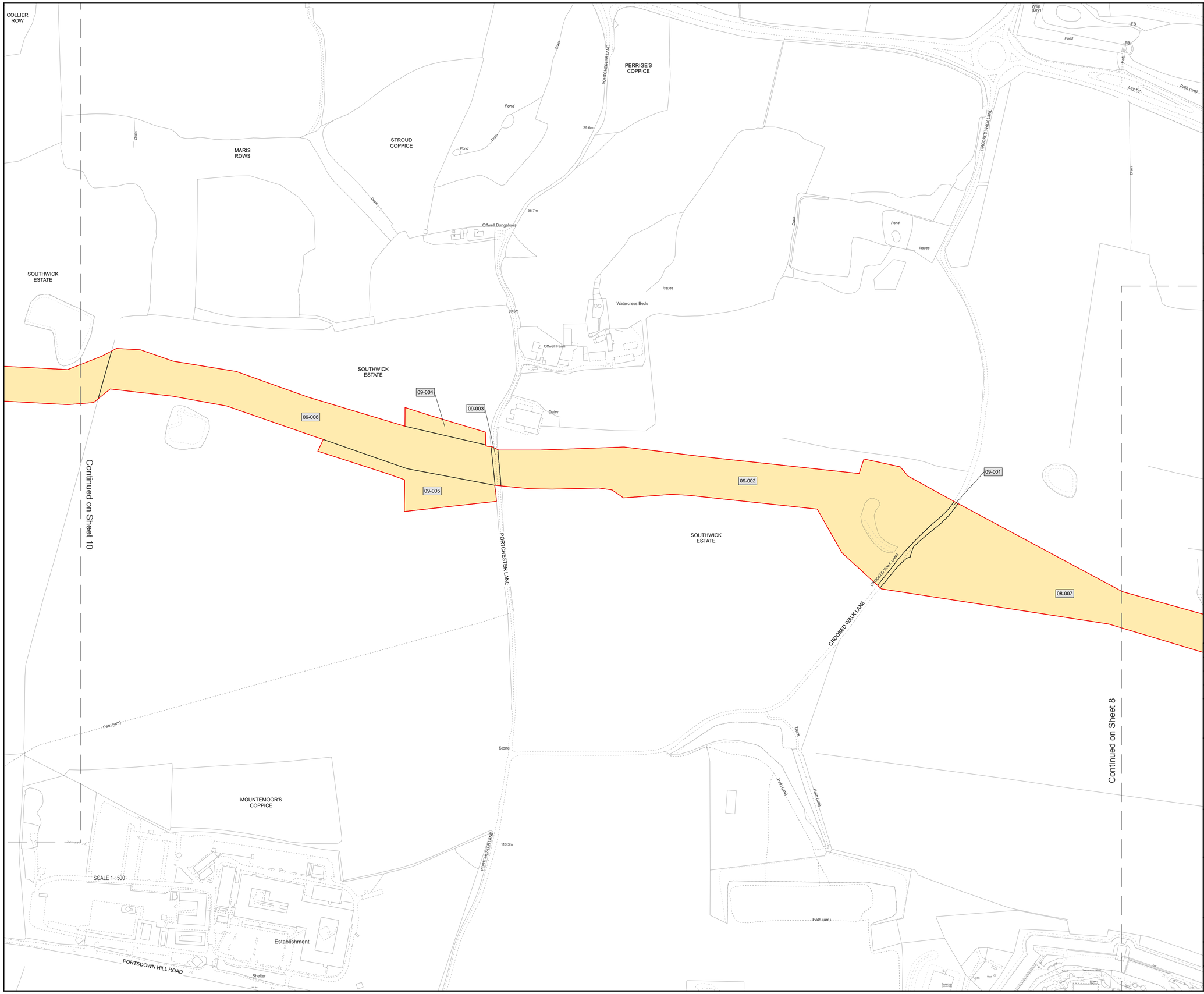



SITE LOCATION

SCALE 1 : 250,000

m10,000 0 10,000m

NOTES

1. COORDINATE SYSTEM: BRITISH NATIONAL GRID, PROJECTION: TRANSVERSE MERCATOR, DATUM: OSGB 1936

REFERENCES

23008223_PLN_LAND_09 SOUTHERN WATER LAND PLAN

APPLICATION DOCUMENT NO: (WA010002)

LEGEND

- ORDER LIMITS
- SHEET EXTENTS
- LAND PLOTS OUTLINE
- SECRETARY OF STATE FOR DEFENCE

SCALE 1 : 2500

m100 0 100m

DATE	ORIG	CHKD	REVD	APPR	REV	STS	REASON FOR ISSUE
18/05/26	---	---	---	---	01	S0	Initial Status

SOUTHERN WATER L MITED 2026. THE CONCEPTS AND INFORMATION CONTAINED IN THIS DOCUMENT ARE THE COPYRIGHT OF SOUTHERN WATER LIMITED. USE OR COPY NG OF THE DOCUMENT N WHOLE OR N PART WITHOUT THE WRITTEN PERMISSION OF SOUTHERN WATER LIMITED CONSTITUTES AN NFR NGEMENT OF COPYRIGHT. SOUTHERN WATER LIMITED DOES NOT WARRANT THAT THIS DOCUMENT IS DEFINITIVE NOR FREE OF ERROR AND DOES NOT ACCEPT LIAB LITY FOR ANY LOSS CAUSED OR ARS NG FROM RELIANCE UPON NFORMATION PROVIDED HEREIN.

Southern House
Yeoman Road
Worthing
West Sussex
BN13 3NX
telephone (01903) 264444
fax (01903) 691435

PROJECT TITLE

HAMPSHIRE WATER TRANSFER AND WATER RECYCLING PROJECT

DRAWING TITLE

CROWN LAND PLANS
SHEET 9
APFP REGULATION 5(2)(n)

SITE UNIT MNEMONIC	SITE UNIT NO.	MASTER SIZE
		A1
PRN	SCALE	STATUS
710166	1:2500	S3
DM DRAWING NO.		REVISION
23008223_PLN_CROWN_09		01

© Crown copyright and database rights 2026 Ordnance Survey 0100031673

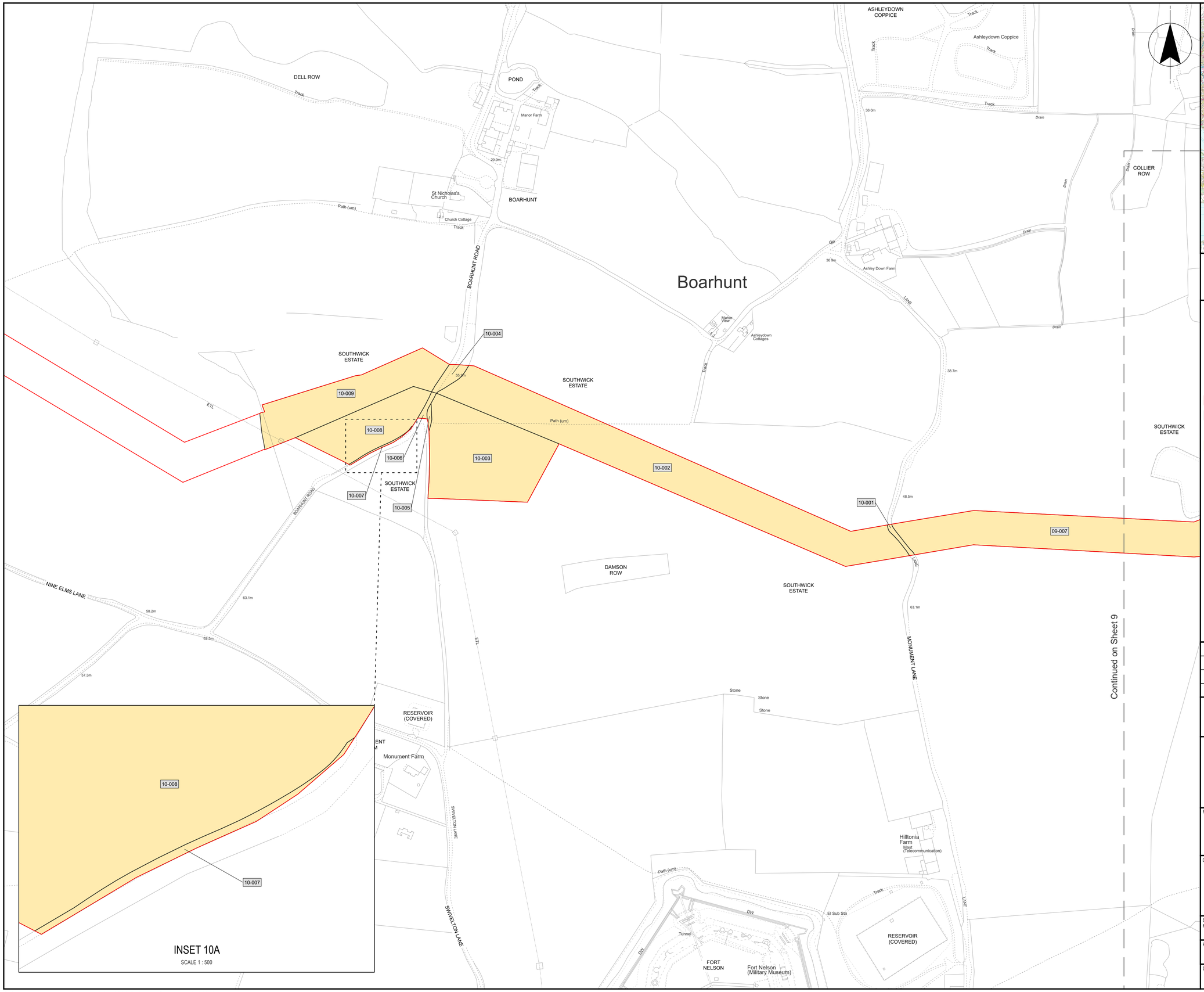



SITE LOCATION

SCALE 1 : 250,000

m10,000 0 10,000m

NOTES

1. COORDINATE SYSTEM: BRITISH NATIONAL GRID, PROJECTION: TRANSVERSE MERCATOR, DATUM: OSGB 1936

REFERENCES

23008223_PLN_LAND_10 SOUTHERN WATER LAND PLAN

APPLICATION DOCUMENT NO: (WA010002)

LEGEND

- ORDER LIMITS
- SHEET EXTENTS
- LAND PLOTS OUTLINE
- SECRETARY OF STATE FOR DEFENCE

SCALE 1 : 2500

m100 0 100m

DATE	ORIG	CHKD	REVD	APPR	REV	STS	REASON FOR ISSUE
18/05/26	---	---	---	---	01	S0	Initial Status

SOUTHERN WATER L MITED 2026. THE CONCEPTS AND INFORMATION CONTAINED IN THIS DOCUMENT ARE THE COPYRIGHT OF SOUTHERN WATER LIMITED. USE OR COPY NO OF THE DOCUMENT N WHOLE OR N PART WITHOUT THE WRITTEN PERMISSION OF SOUTHERN WATER LIMITED CONSTITUTES AN INFR NGEMENT OF COPYRIGHT. SOUTHERN WATER LIMITED DOES NOT WARRANT THAT THIS DOCUMENT IS DEFINITIVE NOR FREE OF ERROR AND DOES NOT ACCEPT LIAB LITY FOR ANY LOSS CAUSED OR ARIS NG FROM RELIANCE UPON NFORMATION PROVIDED HEREIN.

Southern House
Yeoman Road
Worthing
West Sussex
BN13 3NX
telephone (01903) 264444
fax (01903) 691435

PROJECT TITLE

HAMPSHIRE WATER TRANSFER AND WATER RECYCLING PROJECT

DRAWING TITLE

CROWN LAND PLANS
SHEET 10
APFP REGULATION 5(2)(n)

SITE UNIT MNEMONIC	SITE UNIT NO.	MASTER SIZE
		A1
PRN	SCALE	STATUS
710166	1:2500	S3
DM DRAWING NO.		REVISION
23008223_PLN_CROWN_010		01

© Crown copyright and database rights 2026 Ordnance Survey 0100031673

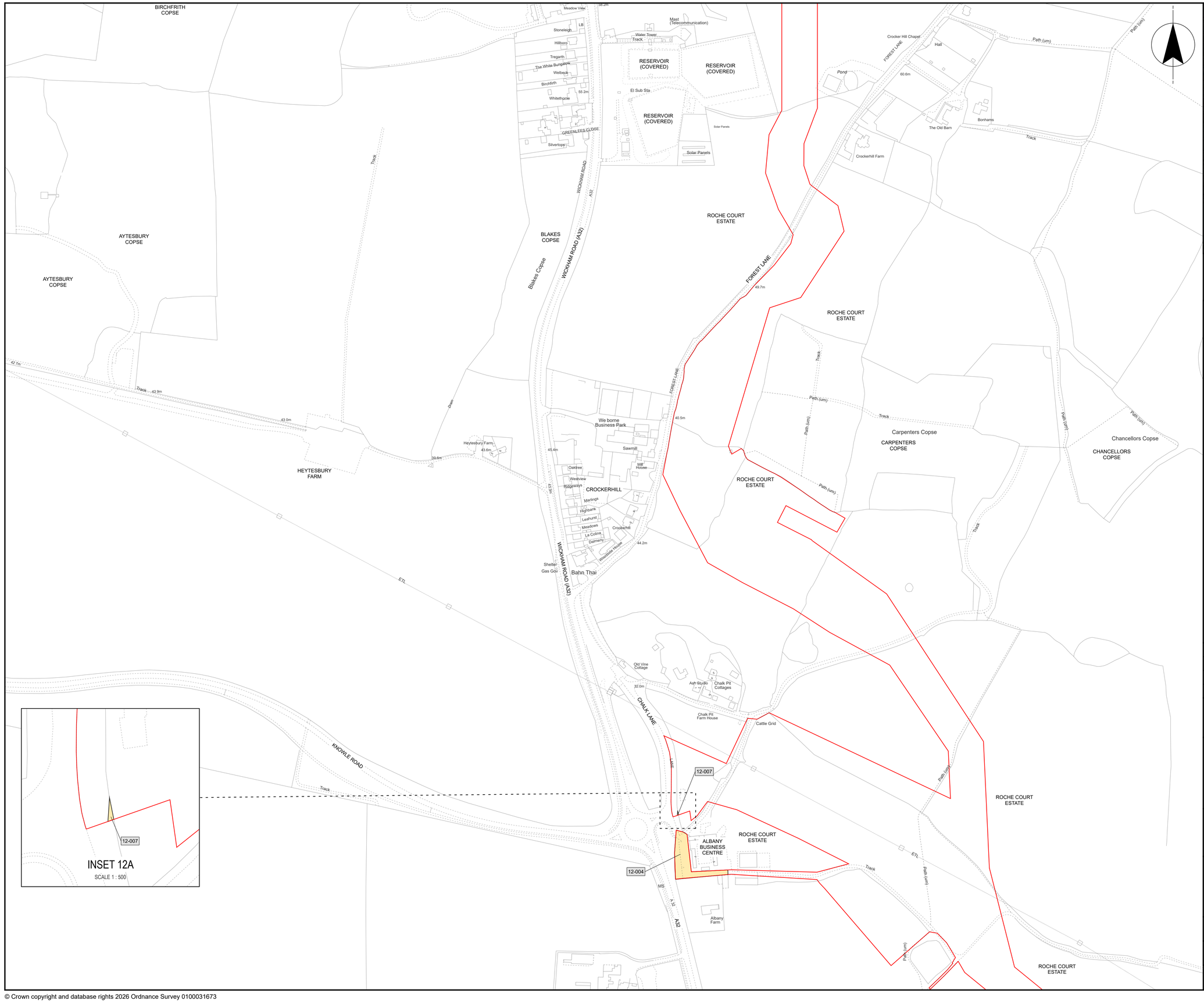



SITE LOCATION

SCALE 1 : 250,000

m10,000 0 10,000m

NOTES

1. COORDINATE SYSTEM: BRITISH NATIONAL GRID, PROJECTION: TRANSVERSE MERCATOR, DATUM: OSGB 1936

REFERENCES

23008223_PLN_LAND_12 SOUTHERN WATER LAND PLAN

APPLICATION DOCUMENT NO: (WA010002)

LEGEND

- ORDER LIMITS
- SHEET EXTENTS
- LAND PLOTS OUTLINE
- SECRETARY OF STATE FOR DEFENCE

SCALE 1 : 2500

m100 0 100m

DATE	ORIG	CHKD	REVD	APPR	REV	STS	REASON FOR ISSUE
18/05/26	---	---	---	---	01	S0	Initial Status

SOUTHERN WATER L MITED 2026. THE CONCEPTS AND INFORMATION CONTAINED IN THIS DOCUMENT ARE THE COPYRIGHT OF SOUTHERN WATER LIMITED. USE OR COPY NG OF THE DOCUMENT N WHOLE OR N PART WITHOUT THE WRITTEN PERMISSION OF SOUTHERN WATER LIMITED CONSTITUTES AN INFR NGEMENT OF COPYRIGHT. SOUTHERN WATER LIMITED DOES NOT WARRANT THAT THIS DOCUMENT IS DEFINITIVE NOR FREE OF ERROR AND DOES NOT ACCEPT LIAB LITY FOR ANY LOSS CAUSED OR ARIS NG FROM RELIANCE UPON NFORMATION PROVIDED HEREIN.

WATER for LIFE
from Southern Water.
Southern House
Yeoman Road
Worthing
West Sussex
BN13 3NX
telephone (01903) 264444
fax (01903) 691435

PROJECT TITLE

HAMPSHIRE WATER TRANSFER AND WATER RECYCLING PROJECT

DRAWING TITLE

CROWN LAND PLANS
SHEET 12
APFP REGULATION 5(2)(n)

SITE UNIT MNEMONIC	SITE UNIT NO.	MASTER SIZE
		A1
PRN	SCALE	STATUS
710166	1:2500	S3
DM DRAWING NO.		REVISION
23008223_PLN_CROWN_012		01

© Crown copyright and database rights 2026 Ordnance Survey 0100031673

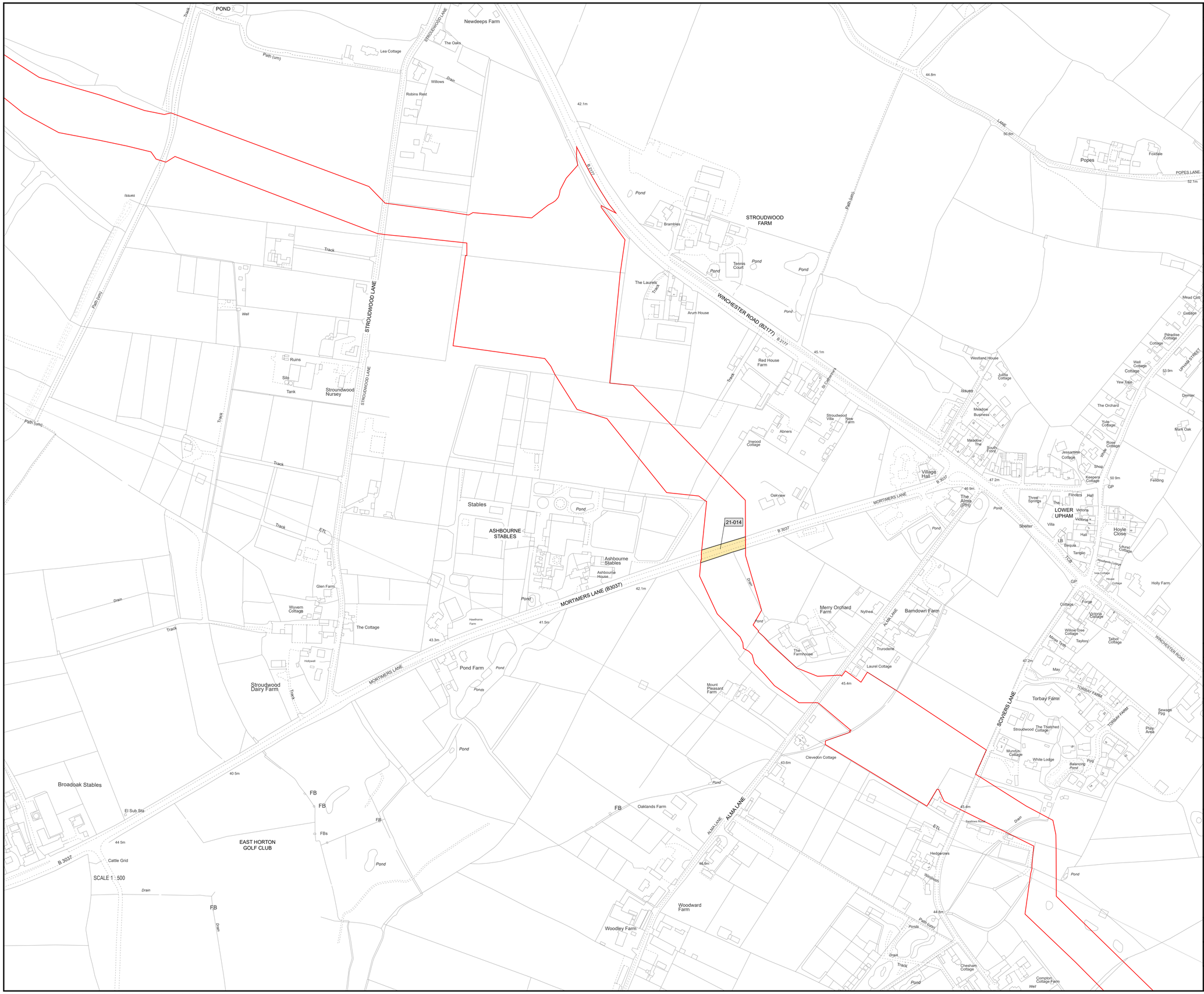



SITE LOCATION

SCALE 1 : 250,000

m10,000 0 10,000m

NOTES

1. COORDINATE SYSTEM: BRITISH NATIONAL GRID, PROJECTION: TRANSVERSE MERCATOR, DATUM: OSGB 1936

REFERENCES

23008223_PLN_LAND_21 SOUTHERN WATER LAND PLAN

APPLICATION DOCUMENT NO: (WA010002)

LEGEND

- ORDER LIMITS
- SHEET EXTENTS
- LAND PLOTS OUTLINE
- SECRETARY OF STATE FOR DEFENCE

SCALE 1 : 2500

m100 0 100m

DATE	ORIG	CHKD	REVD	APPR	REV	STS	REASON FOR ISSUE
18/05/26	---	---	---	---	01	S0	Initial Status

SOUTHERN WATER L MITED 2026. THE CONCEPTS AND INFORMATION CONTAINED IN THIS DOCUMENT ARE THE COPYRIGHT OF SOUTHERN WATER LIMITED. USE OR COPY NG OF THE DOCUMENT N WHOLE OR IN PART WITHOUT THE WRITTEN PERMISSION OF SOUTHERN WATER LIMITED CONSTITUTES AN INFR NGEMENT OF COPYRIGHT. SOUTHERN WATER LIMITED DOES NOT WARRANT THAT THIS DOCUMENT IS DEFINITIVE NOR FREE OF ERROR AND DOES NOT ACCEPT LIAB LITY FOR ANY LOSS CAUSED OR ARIS NG FROM RELIANCE UPON NFORMATION PROVIDED HEREIN.

WATER for LIFE
from Southern Water

Southern House
Yeoman Road
Worthing
West Sussex
BN13 3NX
telephone (01903) 264444
fax (01903) 691435

PROJECT TITLE

HAMPSHIRE WATER TRANSFER AND WATER RECYCLING PROJECT

DRAWING TITLE

CROWN LAND PLANS
SHEET 21
APFP REGULATION 5(2)(n)

SITE UNIT MNEMONIC	SITE UNIT NO.	MASTER SIZE
		A1
PRN	SCALE	STATUS
710166	1:2500	S3
DM DRAWING NO.		REVISION
23008223_PLN_CROWN_021		01

© Crown copyright and database rights 2026 Ordnance Survey 0100031673